






**Map 4-1a
Kettle and Stoney Point
Intake Protection Zones**

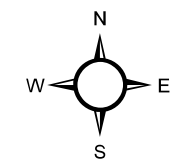
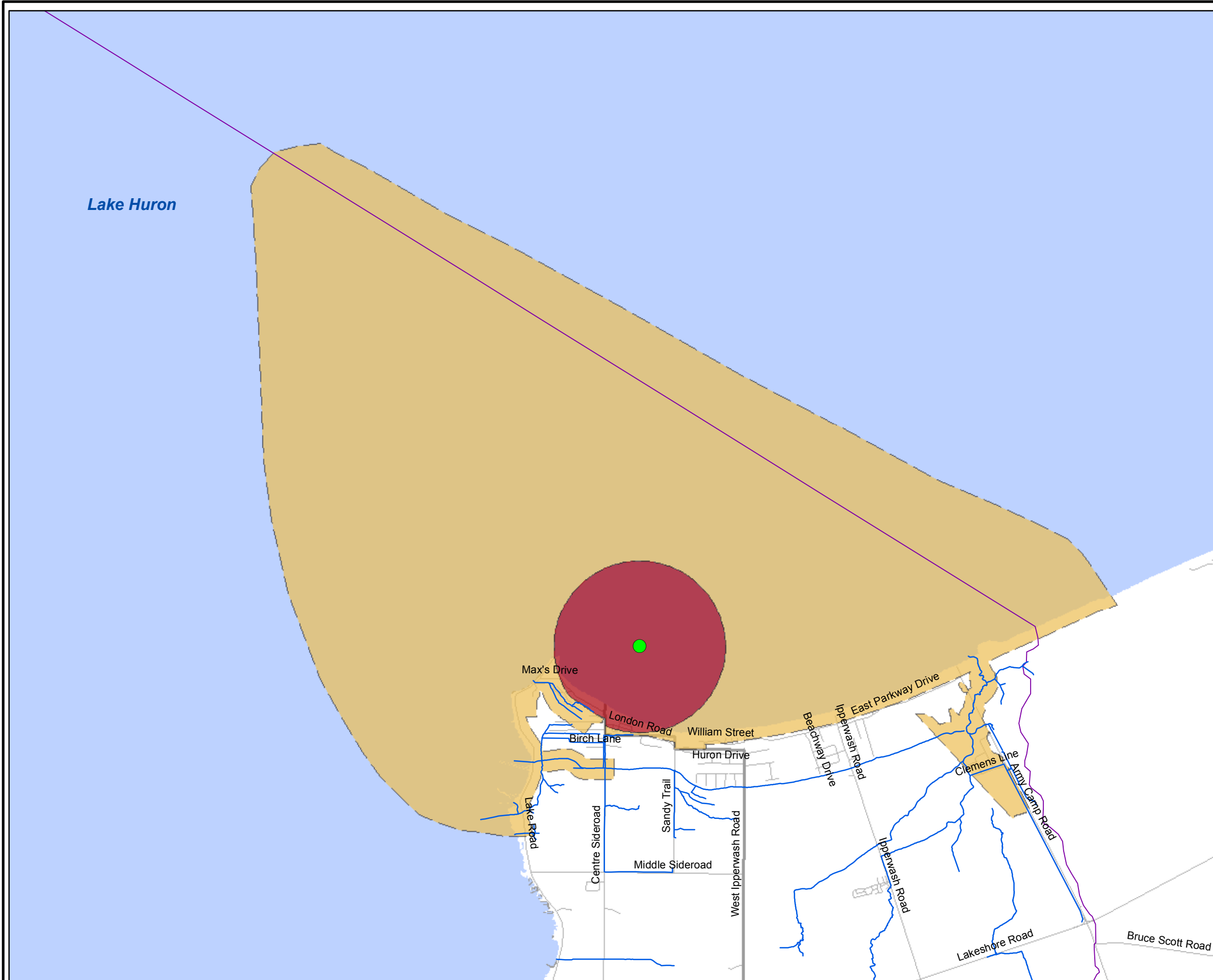
**St. Clair Region
Source Protection Area
Assessment Report**

Legend

-  Municipal Boundaries
-  St. Clair Region Source Protection Area

Intake Protection Zone

-  Surface Water Intake
-  IPZ-1
-  IPZ-2



Map created by SCRCA, August 2014.

Base mapping produced under license with the Ontario Ministry of Natural Resources. © 2014.

Source Protection Area Boundary provided by Ontario Ministry of the Environment, 2006.

Data Source: HCCL and Riggs Engineering, December 2011

DRINKING WATER SOURCE PROTECTION
ACT FOR CLEAN WATER

Thames-Sydenham & Region